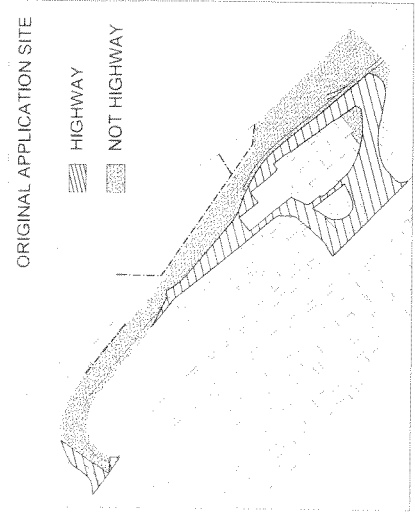


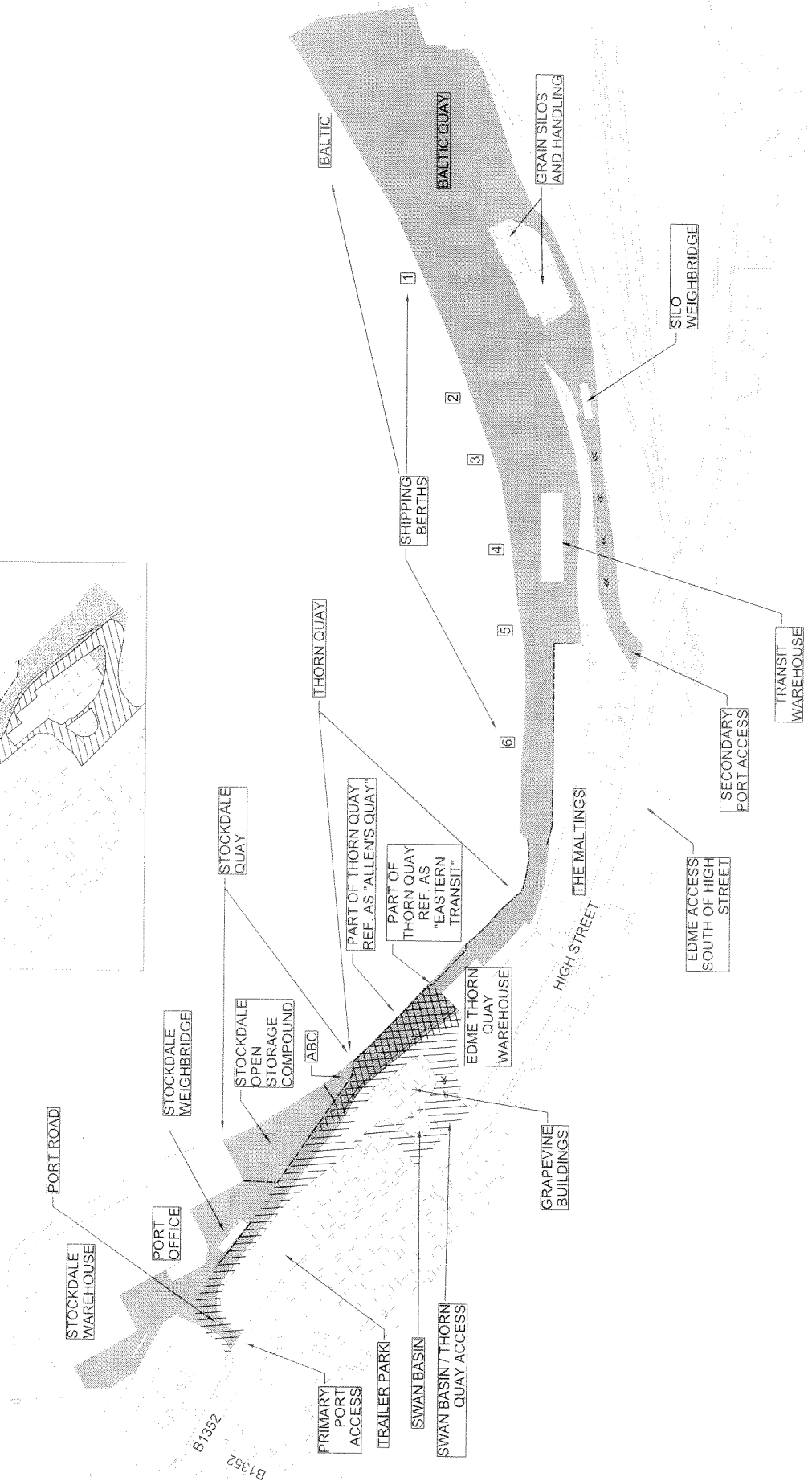
Annex 1



PORT OF MISTLEY



- SURFACED ROADS AND HARDSTANDINGS (TRANSIT ROUTE(S))
- ORIGINAL APPLICATION SITE
- PART OF ORIGINAL APPLICATION SITE REGISTERED AS A TVG
- FIXED WIRE MESH FENCE
- PRESENT DAY REMNANT SECTIONS OF FORMER RAILWAY



Based upon the ORDNANCE SURVEY maps with the permission of the CONTROLLER GENERAL OF THE CIVIL AVIATION AUTHORITY. ORIGINAL COPYRIGHT RESERVED.

FOR THE PURPOSE OF IDENTIFICATION ONLY; THE POSITION OF ALL IDENTIFIED FEATURES IS APPROXIMATE

Annex 2

SIGNS / NOTICES – MESSAGE WORDING (including references to signage plan numbers & photos pp1679-1689)


1. Main Site Entrance



References
 Fork lift trucks: No.18 p1685
 Vehicles reversing: No.11 p1683
 Site Safety: No.1 p1680

Text

Danger Fork lift trucks	Danger Vehicles reversing
All visitors and contractors to report to reception to receive safety instruction and quay rules	
Hard hats and safety footwear to be worn on this quay	
No admittance to unauthorised personnel	
Quay areas are dangerous Do not play on this site	
Parents are requested to warn children of the dangers and consequences of trespassing on this site	
T W LOGISTICS LIMITED	



Location & Aspect
 Main (Towers) site entrance
 South (High Street) facing

2. Site Office



References
 No.19 p1685 (Note: other signs displayed here include No.18 p1685 & No.3 p1680)

HAZARDOUS AREA	AUTHORISED PERSONNEL ONLY
THIS WHARF IS STRICTLY PRIVATE PROPERTY	
STRICTLY NO ADMISSION TO UNAUTHORISED PERSONS	
THE COMPANY ACCEPTS NO RESPONSIBILITY FOR ANY LOSS OR DAMAGE SUSTAINED BY TRESPASSERS	
THIS IS A DOCK WORKING AREA. THERE IS DANGER WHILST MACHINES ARE IN USE.	
By Order: TRENT WHARFAGE GROUP	



CAUTION
 Fork Lift Trucks
 operating

Location & Aspect
 Site office wall
 South (High Street) facing

5 MPH

3. Weighbridge Exit – Adjacent to the Port Road



References

Fork lift trucks: No.18 p1685
 Vehicles reversing: No. 11 p1683
 Site Safety: No.1 p1680

WARNING Fork lift trucks	DANGER Vehicles reversing
All visitors and contractors to report to reception to receive safety instruction and quay rules	
Hard hats and safety footwear to be worn on this quay	
No admittance to unauthorised personnel	
Quay areas are dangerous Do not play on this site	
Parents are requested to warn children of the dangers and consequences of trespassing on this site	
T W Logistics Ltd	



Location & Aspect

Weighbridge exit adjacent to Port road
 South west facing

4.1 Thorn Quay – Quay Edge




References
 Fork lift trucks: No.18 p1685
 Site Safety: No.1 p1680

DANGER Fork lift trucks	10 mph
All visitors and contractors to report to reception to receive safety instruction and quay rules	
Hard hats and safety footwear to be worn on this quay	
No admittance to unauthorised personnel	
Quay areas are dangerous Do not play on this quay	
Parents are requested to warn children of the dangers and consequences of trespassing on this site	
T W Logistics Ltd	



Location & Aspect
 Thorn Quay – quay edge adjacent to transit route
 West facing

4.2 Thorn Quay – Quay Edge




Reference
No.13 p1683

**DANGER
NO
MOORING**



Location & Aspect
Thorn Quay – quay edge adjacent to
transit route
East facing (reverse side of sign at 4.1)

4.3 Thorn Quay Warehouse



Reference
No.26 p1687

Location & Aspect
Thorn Quay Warehouse wall
North facing



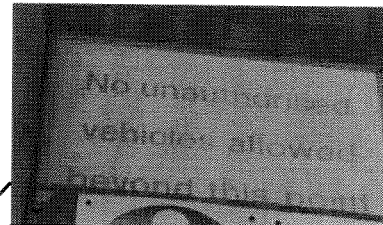

**Working
Area
No Mooring**

4.4 Thorn Quay - Pre 2004 (Note: these signs changed in 2004)



Reference
No.19 p1685

HAZARDOUS AREA	AUTHORISED PERSONNEL ONLY
THIS WHARF IS STRICTLY PRIVATE PROPERTY	
STRICTLY NO ADMISSION TO UNAUTHORIZED PERSONS	
THE COMPANY ACCEPTS NO RESPONSIBILITY FOR ANY LOSS OR DAMAGE SUSTAINED BY TRESPASSERS THIS IS A DOCK WORKING AREA. THERE IS DANGER WHILST MACHINES ARE IN USE. By order: TRENT WHARFAGE GROUP	



Reference
No.24 p1686

No unauthorised
vehicles allowed
beyond this point

No Fishing
(previous sign: exact text unclear)

Reference
No.23 p1686

**PRIVATE
PROPERTY
STRICTLY NO
ADMITTANCE**

Reference
P1688-1689

Location & Aspect
Thorn Quay warehouse wall
West facing

Hard Hat (previous sign:
exact text unclear)

Reference
P1688-1689

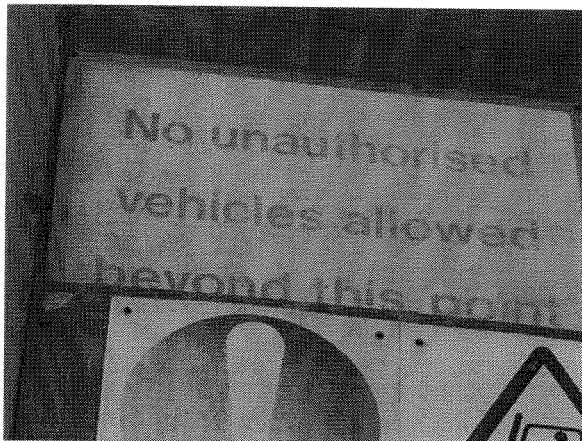
4.5 Thorn Quay - post 2004



References
No unauthorised vehicles: No.24 p1686
Give way: No.8 p1682
Fork lift trucks: No.18 p1685
Multi-hazard area: No.4 p1681
Authorised persons only: No.25 p1687
Warning to public: No.15 p1684

No unauthorised vehicles
Give way / Fork lift trucks
No Fishing
Multi-hazard area
Authorised persons only
Warning to public

Location & Aspect
Thorn Quay warehouse wall
West facing




Reference
No.24 p1686

No unauthorised vehicles allowed beyond this point



Give way to oncoming traffic 10 mph

DANGER
Fork lift trucks



Reference
No.23 p1686

NO FISHING

FISHING IS NOT ALLOWED FROM THESE QUAYS DUE TO INJURY TO SWANS FROM DISCARDED TACKLE

THE MISTLEY QUAY & FORWARDING CO



DANGER
This a multi-hazard area

No unauthorised admittance

All visitors must report to reception



Strictly
Authorised
Personnel
Only



WARNING TO PUBLIC
This quay area site is private property
No unauthorised persons allowed
Liability will not be accepted by TWL
for any injury sustained by trespassers

NOTICE TO PARENTS
Parents are especially requested to warn
Children of the dangers & consequences
of trespassing on this site



Reference
p1693

CARTER BUILDER
SITE ACCESS
VIA
QUAYSIDE ONLY
←